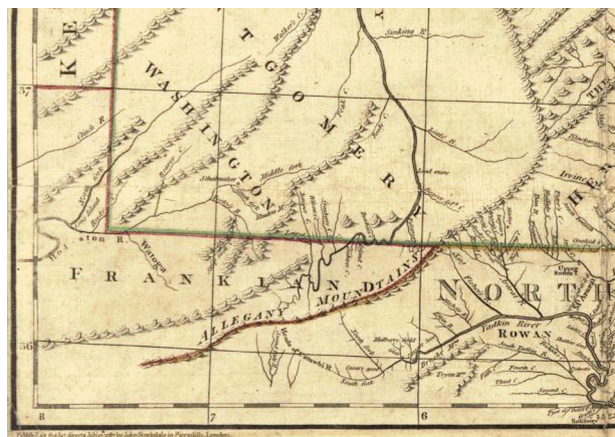


Carto-Bibliography of Engraved Maps Depicting the State of Franklin

by Eliane Dotson, Old World Auctions
& Kenneth Baker

Edited 10/5/2020



Entry 1.2: Map images courtesy of Library of Congress - www.loc.gov

1. Thomas Jefferson

Title: *A map of the country between Albemarle Sound, and Lake Erie, comprehending the whole of Virginia, Maryland, Delaware and Pennsylvania, with parts of several other of the United States of America ...*

Imprint: Bottom right "Engraved by S.J. Neele, No. 352 Strand London"

Date: 1786 published

Size: 23.2 x 23.6"

Nomenclature: Frankland

Location on Map / Delineated: eastern Tennessee / no

From: *Notes on the State of Virginia ...* by Thomas Jefferson

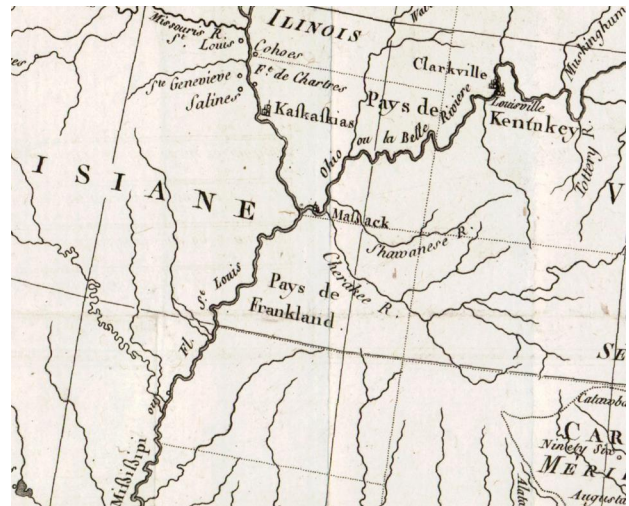
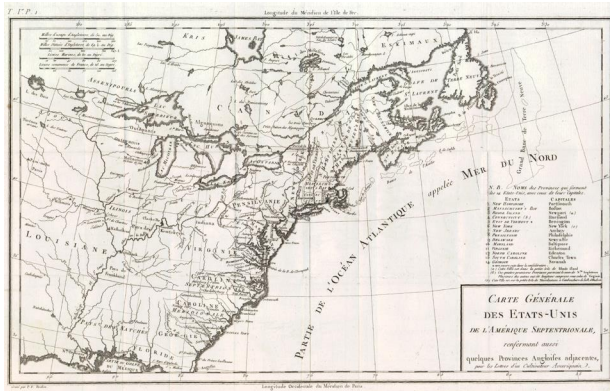
References: Sabin #35895; Pritchard & Taliaferro #72

Examples: Library of Congress #G3790 1787 .J4; Rare Maps #33178mb

States:

1.1 1786 published - French edition

1.2 1787 dated - Imprint added bottom left "Published as the Act directs July 13th 1787 by John Stockdale in Piccadilly, London." From the 1st London edition



Entry 2: Map images courtesy of Old World Auctions - www.oldworldauctions.com

2. Pierre Francois Tardieu

Title: *Carte Generale des Etats-Unis de l'Amerique Septentrionale, Renfermant Aussi Quelques Provinces Angloises Adjacentes pour les Lettres d'un Cultivateur Americain*

Imprint: Bottom left "Grave par P.F. Tardieu."

Date: 1787 published

Size: 16.7 x 10.1"

Nomenclature: Pays de Frankland

Location on Map / Delineated: western Tennessee / no

From: *Lettres d'un Cultivateur Americain...* by Michel Guillaume de Crèvecoeur

References: Baynton-Williams #1; McCorkle #787.8; Mapforum 1, Early Maps of the US #69

Examples: Old World Auctions #148-131



Entry 3: Map images courtesy of David Rumsey - www.davidrumsey.com

3. Joseph Purcell / Amos Doolittle

Title: *A Map of the States of Virginia, North Carolina, South Carolina and Georgia; Comprehending the Spanish Provinces of East and West Florida...*

Imprint: Bottom center "Engrav'd for Morses Geography by Amos Doolittle at New Haven 1788"

Date: 1788 dated

Size: 13.0 x 14.2"

Nomenclature: New State of Franklin

Location on Map / Delineated: eastern Tennessee / no

From: *The American Geography* by Jedidiah Morse, published in 1789, and *The American Magazine Vol. I* (August 1788) edited by Noah Webster, Jr.

References: Baynton-Williams #2; McCorkle (18th C. Geography Books) #299-2; Sellers & Van Ee #1410; Wheat & Brun #491

Examples: Rumsey #2894.001



Entry 3a: Map images courtesy of Old World Auctions - www.oldworldauctions.com

3a. Joseph Purcell / Thomas & Andrews

Title: *A Map of the States of Virginia, North Carolina, South Carolina and Georgia; Comprehending the Spanish Provinces of East and West Florida Exhibiting the Boundaries Between the United States and Spanish Dominions as Fixed by the Treaty of Peace in 1783 Compiled from Late Surveys and Observations*

Imprint: Bottom center "Engrav'd for Moses Geography by Amos Doolittle at New Haven"; top center "Published by Thomas & Andrews Boston."

Date: 1793 published

Size: 14.8 x 12.5"

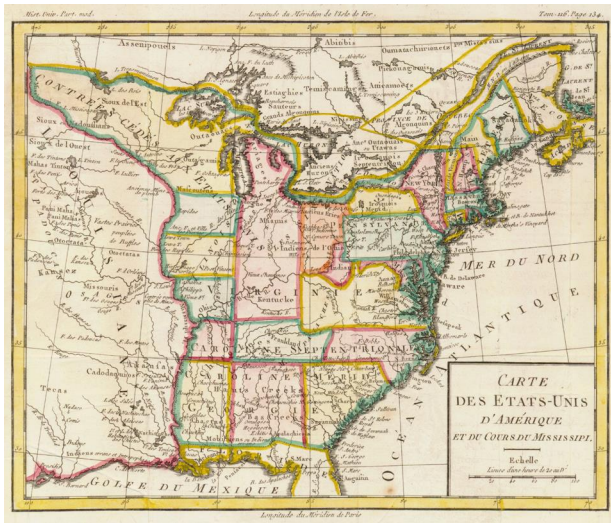
Nomenclature: Country of Frankland

Location on Map / Delineated: eastern Tennessee / no

From: *The American Universal Geography* by Jedidiah Morse

References: Baynton-Williams #2i; McCorkle (18th C. Geography Books) #303-5; Wheat & Brun #494

Examples: Old World Auctions #136-216



Entry 4: Map images courtesy of OldMaps - www.oldmaps.com

4. Louis Brion de la Tour

Title: *Carte des Etats-Unis d'Amerique et du Cours du Mississipi...*

Imprint: Top left "Mist. Univ. Part. mod."; top right "Tom. 116. Page 134."

Date: 1788 published

Size: 10.5 x 8.6"

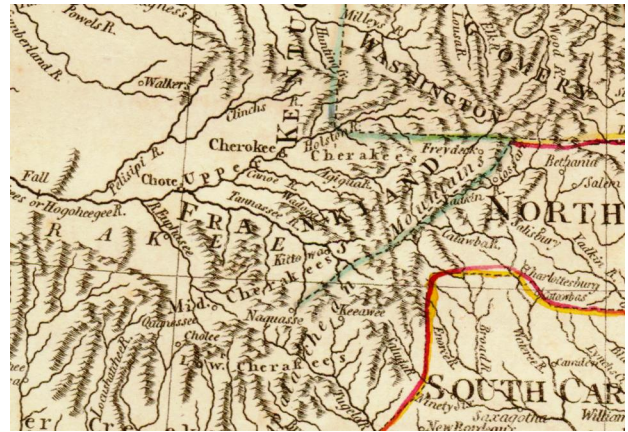
Nomenclature: Frankland

Location on Map / Delineated: eastern Tennessee / yes

From: *Histoire Universel Depuis le Commencement du Monde Jusqu'a Present* by Louis Brion de la Tour

References: Baynton-Williams #3

Examples: Old World Auctions #123-168



Entry 5: Map images courtesy of OldMaps - www.oldmaps.com

5. John Payne

Title: *The United States of America*

Imprint: Bottom center "London, Published August 1.st 1791 by J. Johnson, St. Paul's Church Yard."; Top right "Vol. II. Page 664."

Date: 1791 dated

Size: 13.5 x 14.5"

Nomenclature: Frankland

Location on Map / Delineated: eastern Tennessee / no

From: *Universal Geography* by John Payne and published by J. Johnson in 1791 (1st edition) and 1796 (2nd edition)

References: McCorkle #791.3; McCorkle (18th C. Geog. Books) #325 Vol. II [24] and #326

Examples: Old World Auctions #129-172



Entry 6.1: Map images courtesy of Old World Auctions - www.oldworldauctions.com

6. Joseph Purcell / William Harrison

Title: *A Map of the States of Virginia, North Carolina, South Carolina and Georgia; Comprehending the Spanish Provinces of East and West Florida: Exhibiting the Boundaries as Fixed by the Late Treaty of Peace Between the United States and Spanish Dominions. Compiled from Late Surveys & Observations*

Imprint: Bottom center "Engraved for Morse's Geography. Publish'd by John Stockdale Jan.y 25.th 1792."; Bottom right "W. Harrison Sen.r & Jun.r sc."

Date: 1792 dated

Size: 14.4 x 12.5"

Nomenclature: New State of Franklin

Location on Map / Delineated: eastern Tennessee / no

From: *Morse's American Geography* by John Stockdale, appearing in both the 1792 and two different 1794 editions; *Tableau de la Situation Actuelle des États-Unis d'Amérique*, a French edition of *Morse's Geography* by C. Pictet published in Geneva, 1795

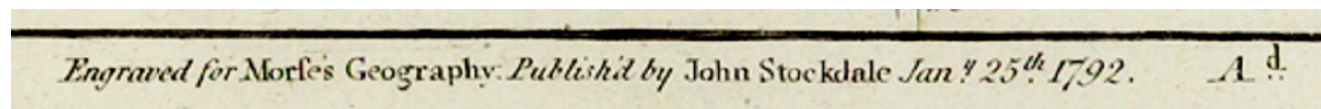
References: Baynton-Williams #4; McCorkle (18th C. Geography Books) #300-1, #301-1, #302-14

Examples: Old World Auctions #149-161 (first state); Barry Lawrence Ruderman #44063 (second state)

States:

6.1 1792 dated - As above

6.2 1792 dated - "A.d." added after Stockdale's imprint. From a composite atlas sold by Monty in Geneva. Numerous small changes have been made throughout the plate, primarily to rivers and lakes.



Entry 6.2: Map image courtesy of Barry Lawrence Ruderman Antique Maps - www.raremaps.com



Entry 7: Map images courtesy of OldMaps - www.oldmaps.com

7. Joseph Purcell / John Taylor

Title: *A Map of the States of Virginia, North Carolina, South Carolina and Georgia; Comprehending the Spanish Provinces of East and West Florida: Exhibiting the Boundaries as Fixed by the Late Treaty of Peace Between the United States and the Spanish Dominions. Compiled from Late Surveys & Observations*

Imprint: Bottom center "Engrav'd for Morse's Geography Publish'd by John Jones July 15.th 1792"; Below title cartouche "Taylor Sculp.t Donnybrook near Dublin."

Date: 1792 dated

Size: 15.0 x 11.8"

Nomenclature: New State of Franklin

Location on Map / Delineated: eastern Tennessee / no

From: *Morse's American Geography... Third Edition* by John Jones

References: Baynton-Williams #5; McCorkle (18th C. Geography Books) #305-1

Examples: Old World Auctions #122-219



Entry 8.2: Map images courtesy of Boston Public Library - <http://maps.bpl.org/>

8. William Faden

Title: *The United States of North America: with the British Territories and Those of Spain, according to the Treaty of 1784*

Imprint: Bottom center "Published as the Act directs, Feb. y 11. 1793, by Willm Faden, Geographer to the King, Charing Cross."

Date: 1793 dated

Size: 24.7 x 20.7"

Nomenclature: Franklina New State of Franklin

Location on Map / Delineated: eastern Tennessee / no

From: *General Atlas* by William Faden

References: Baynton-Williams #7; McCorkle #793.1, #796.7; Stevens & Tree #80(e-g)

Examples: Boston Public Library #G3300 1793 .F33 (1793); Old World Auctions #122-178 (1796)

States:

8.1 1793 dated

8.2 1793 dated - Short paragraph added below color legend, beginning "The British Denomination of East and West Florida has been retained in this Map..."

8.3 1796 dated - Imprint altered to "...Feb. 11, 1796 by Willm. Faden..."

8.4 1809 dated - "According to the Treaty of 1784" has been removed from the title, and "Published by W. Faden, Charing Cross, Geographer to His Majesty and to His Royal Highness the Prince of Wales, 1809" has been added to end of title. Imprint below neatline removed.



Entry 9.4: Map images courtesy of David Rumsey - www.davidrumsey.com

9. Aaron Arrowsmith

Title: *Map of the World on a Globular Projection Exhibiting Particularly the Nautical Researches of Capn. James Cook...*

Imprint: Below title "The Plan Work Engraved by T. Foot. The Writing by Wigzell & Mozeen."; below dedication at left "Charles Street, Soho, January 1st 1794"; below dedication center "I. Puke Sculp.t" and "London. Published as the Act directs, Jan.y 1.st 1794, by A. Arrowsmith No. 5, Charles Street, Soho Square."

Date: 1794 dated

Size: 72.5 x 38.5"

Nomenclature: Franklin

Location on Map / Delineated: eastern Tennessee / no

From:

References: Stevens & Tree #91

Examples: Norman B. Leventhal Map Center at BPL G3200 1794 .A77 (1794); Old World Auctions #140-33 (1799); Rumsey #0030.000 (1808); State Library of NSW Z/MX 100/1814/1 (1814)

Note: This map was printed in 6 pieces as follows: northern half of western hemisphere, southern half of western hemisphere, northern half of eastern hemisphere, southern half of eastern hemisphere, title cartouche, and dedication/publisher's imprints. As a result, examples can be found of just one hemisphere, or just the northern portion of a hemisphere, or the eastern and western hemispheres switched. For the purposes of this carto-bibliography, different configurations of the plates are not considered separate states.

States:

- 9.1 1794 dated
- 9.2 1799 dated - "Additions to 1799" added below dedication at left.
- 9.3 1799 dated - "Charles Street, Soho." removed below dedication at left. Bottom imprint changed to "...by A. Arrowsmith, No. 24 Rathbone Place."
- 9.4 1808 dated - "D.o to 1808" added below dedication at left. Bottom imprint changed to "...by A. Arrowsmith, No. 10 Soho Square."
- 9.5 1814 dated - "D.o to 1814" added below dedication at left.
- 9.6 1818 dated - "D.o to 1818" added below dedication at left.



Entry 10: Map images courtesy of Geoffrey L. King - <http://www.miniaturemaps.net/>

10. John Fairburn

Title: *A Map of North America*

Imprint: Bottom center "Published by John Fairburn, No. 146 Minorities"

Date: 1795 published

Size: 1.8 x 1.8"

Nomenclature: Franklina

Location on Map / Delineated: Tennessee / no

From: *Fairburn's Atlas in Miniature* by John Fairburn, published in 1795 and 1800

References: Baynton-Williams #8; King (2nd ed.) p. 184; Shirley (BL Atlases) T.FAIR-1a #19

Examples: http://www.miniaturemaps.net/_webedit/uploaded-files/All%20Files/1701-1800/1795%20Fairburn.pdf



Entry 11.1: Map images courtesy of OldMaps - www.oldmaps.com

11. Joseph Purcell / Robert Morison

Title: *A Map of the States of Virginia, North Carolina, South Carolina and Georgia; Comprehending the Spanish Provinces of East and West Florida: Exhibiting the Boundaries - as Fixed by the Late Treaty of Peace Between the United States and the Spanish Dominions. Compiled from Late Surveys & Observations*

Imprint: none

Date: 1795 published

Size: 15.0 x 11.8"

Nomenclature: New State of Franklin

Location on Map / Delineated: eastern Tennessee / no

From: *A New and Correct Edition of the American Geography* by Jedidiah Morse, published by R. Morison & Son in Edinburgh (1795); *A New and Complete System of Universal Geography* by John Payne and printed for R. Morison and Son in Edinburgh (1796); and *A New and Complete System of Universal Geography* by John Payne and printed for D. Ogilvy and Son in London (1797)

References: Baynton-Williams #6; McCorkle (18th C. Geography Books) #306 [1] (1795); #327, Vol. II [6] (1797); #328, Vol. II [6] (1796); and #438, Vol. II [6] (1800)

Examples: Old World Auctions #130-147 (1796); <http://www.mapforum.com/07/se.htm#80> (1800); Nova Scotia Community College WKM-M-171 (1800) (<http://nsccl.cairnrepo.org/islandora/object/nsccl%3A474>)

States:

11.1 1795/96/97 published

11.2 1800 published - Imprint added below title cartouche "Published by Vint, & Anderson." From *A Concise System of Modern Geography* by Vint & Anderson.



Entry 12: Map images courtesy of Reed College -
<http://catalog.library.reed.edu/REED:CP71169738380001451>

12. Franz Ludwig Gössefeld

Title: *Charte von Nordamerica nach Astronomischen Bestimmungen und den Neuesten Charten von Dalrymple, Arrowshmit, Edwards, u.a.m. neu Entworfen von F.L. Gössefeld*

Imprint: Below title "Nürnberg bey den Homannischen Erben 1797. Mit Röm. Kaiserl. Allergn. Freyheit."; bottom right "I. Rausch Sc. Nürnberg."

Date: 1797 dated

Size: 17.0 x 21.0"

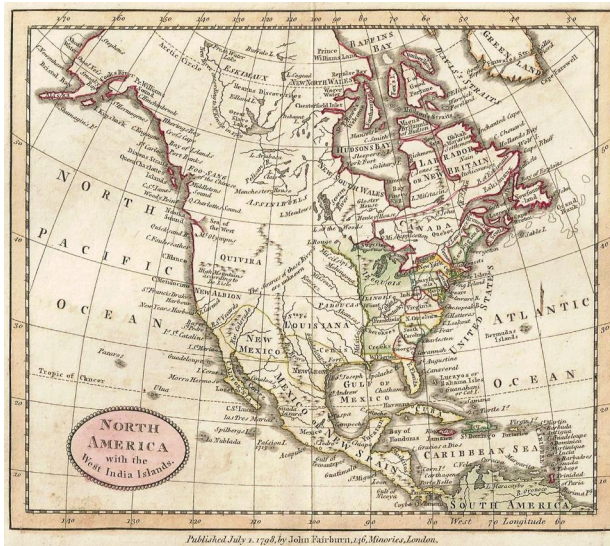
Nomenclature: Franklin

Location on Map / Delineated: eastern Tennessee / no

From: published by Homan Heirs

References: Baynton-Williams #9

Examples: Reed College G3300 1797 .G8; Harvard Library (Pusey) MAP-LC G3301.F2 1813 .G8



Entry 13: Map image courtesy of Kenneth Baker

13. John Fairburn

Title: *North America with the West India Islands*

Imprint: Bottom center: "Published July 1, 1798, by John Fairburn, 146, Minories, London."

Date: 1798 dated

Size: 6.0 x 7.0"

Nomenclature: Franklina

Location on Map / Delineated: Tennessee / yes

From: *Epitome of Geography* by Fairburn

References: Baynton-Williams #10

Examples:



Entry 14.3: Map images courtesy of OldMaps - www.oldmaps.com

14. Francois Alexandre Frédéric, Duke de la Rochefoucauld-Liancourt

Title: *Map of the United States, Canada &c, intended to illustrate the Travels of the Duke de la Rochefoucauld Liancourt.*

Imprint: bottom left "T. Foot sculpt"; bottom right "Smith & Jones sculp. 13, Pleasant Row, Pentonville."; center "London Published as the Act directs, July 1.st 1799, by R. Phillips, St. Pauls Church Yard."

Date: 1799 dated

Size: 13.3 x 16.0"

Nomenclature: Franklina

Location on Map / Delineated: eastern Tennessee / no

From: *Travels Through the United States* by Rochefoucauld-Liancourt and printed by R. Phillips, London, 1799.

References: Baynton-Williams #11; McCorkle #799.9; Sabin #39057

Examples: Old World Auctions #101-128 (1799)

States:

- 14.1 1799 dated - As above. From one-volume first edition of 1799.
- 14.2 1799 dated - "T. Foot sculpt" erased. Found in some examples of the one-volume first edition of 1799, as well as in the two-volume edition of 1799.
- 14.3 1799 dated - "Tennassee" and many other place names added. Found in the four-volume editions of 1799 and 1800.



Entry 14a.1: Map image courtesy of Kenneth Baker

14a. Smith & Jones / Richard Phillips

Title: *Map of the United States, Canada the River St. Lawrence, the Lakes &c.*

Imprint: Bottom right " Smith & Jones sculp. 13, Pleasant Row, Pentonville."; Bottom center "London Published as the Act directs Feb.y 15.th 1801, R. Phillips, St. Pauls Church Yard."

Date: 1801 dated

Size: 13.2 x 16.0"

Nomenclature: Franklinia

Location on Map / Delineated: eastern Tennessee / no

From: *British Military Library, or Journal* by R. Phillips / J. Carpenter

References: Baynton-Williams #11i

Examples: David Hulse Associates #2908 (undated edition), Old World Auctions #92-134 (1801), <http://www.mapforum.com/01/usa.htm#us112> (1801)

Note: The plate has been substantially changed with a shortened title removing any reference to Rochefoucauld-Liancourt. Numerous place names have also been added, including "Hudsons Bay Territory."

States:

14a.1 1801 dated

14a.2 1804 published - Title removed and publisher's imprint at bottom center removed, although "Smith & Jones..." still appears at right. From *History of the Discovery and Settlement to the Present Time of North and South America* by William Mavor, 1804, London.



Entry 14b.3: Map images courtesy of Old World Auctions - www.oldworldauctions.com

14b. Smith & Jones / Richard Phillips

Title: [Untitled]

Imprint: bottom right "Smith & Jones sculp. 13, Pleasant Row, Pentonville."

Date: 1805 published

Size: 13.3 x 15.8"

Nomenclature: Franklinia

Location on Map / Delineated: eastern Tennessee / no

From: *Travels to the Westward of the Allegheny Mountains* by Francois Andre Michaux - in the 1805 edition published by Richard Phillips and the 1806 edition published by Crosby

References: Sabin #48706 (Michaux)

Examples: Old World Auctions #155-120 (1812)

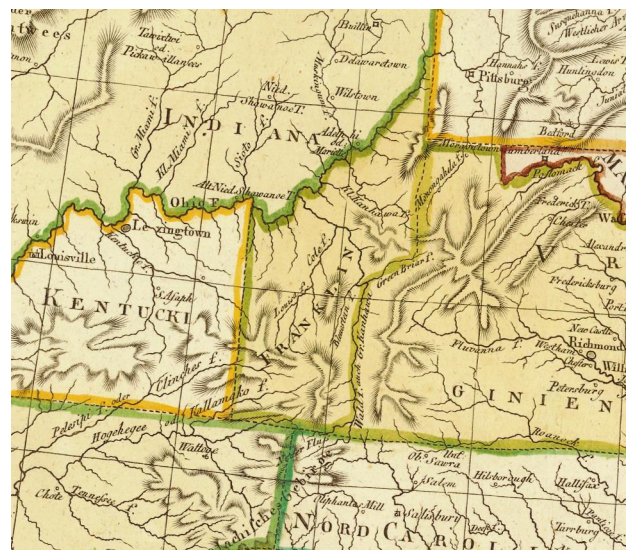
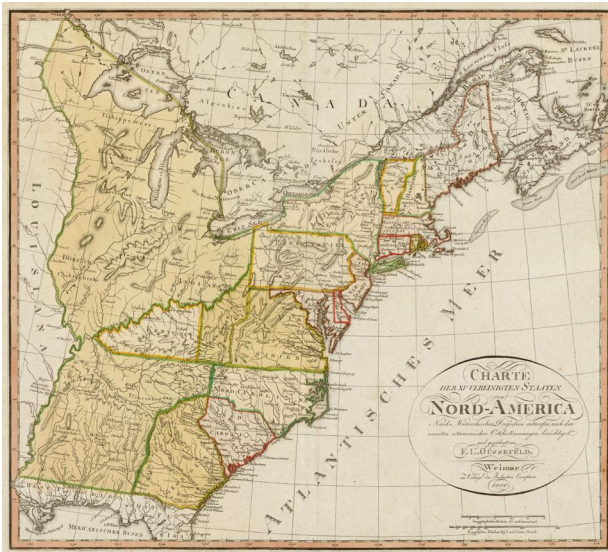
Note: The plate has again been substantially changed, with the title removed and the addition of roads and several rivers. The Yazoo River has been re-engraved to angle to the northeast.

States:

14b.1 1805 published

14b.2 1809 dated - Imprint at bottom right erased. Imprint at center added "Published March 1, 1809, by R. Phillips, Bridge Street, Blackfriars, London." From *History of the Discovery...* by William Mavor.

14b.3 1812 published - Title added "United States in North America" in Atlantic. Engraving appears refreshed, particularly hachures. From *Universal History, Ancient and Modern; Comprehending a General View of the Transactions of Every Nation, Kingdom, and Empire, in the World...* by William Mavor, printed for Sherwood, Neely, and Jones, London, 1812.



Entry 15.1: Map images courtesy of Old World Auctions - www.oldworldauctions.com

15. Franz Ludwig Gössefeld

Title: *Charte der XV Vereinigten Staaten von Nord-America nach Murdochischer Projection Entworfen nach den Neuesten Astronomischen Ortsbestimmungen Berichtigt und Gezeichnet von F. G. Gössefeld*

Imprint: Below title "Weimar im Verlage des Industrie Comptoirs 1800"

Date: 1800 dated

Size: 20.5 x 18.3"

Nomenclature: Franklin

Location on Map / Delineated: eastern Kentucky & western Virginia / yes

From: likely published in same atlas as Entry #16 (Reichard), as imprints are nearly identical

References: Baynton-Williams #12

Examples: Old World Auctions #143-181 (1800); Old World Auctions #107-131 (1804)

States:

15.1 1800 dated

15.2 1804 dated - Imprint changed to "Weimar im Verlage des Geogr. Instituts revidirt im August 1804."



Entry 16.1: Map images courtesy of Old World Auctions - www.oldworldauctions.com

16. Christian Gottlieb Theophil Reichard

Title: *Charte von Nordamerica nach den neuesten Bestimmungen und Entdeckungen*

Imprint: Below title in cartouche "Weimar Im Verlage des Industrie Comptoirs. 1802."

Date: 1802 dated

Size: 20.8 x 23.4"

Nomenclature: Franklin

Location on Map / Delineated: eastern Kentucky & western Virginia / yes

From: likely published in same atlas as Entry #15 (Güssefeld), as imprints are nearly identical

References:

Examples: Old World Auctions #135-97 (1802); Old World Auctions #118-145 (1804)

States:

16.1 1802 dated

16.2 1804 dated - Imprint changed to "Weimar Im Verlage des Geogr. Instituts. Revidirt im August 1804."



Entry 17: Map images courtesy of Barry Lawrence Ruderman Antique Maps - www.raremaps.com

17. Edward Patteson

Title: *United States of America*

Imprint: Below center "Published June 15th 1804, by the Rev. E. Patteson, M.A. Richmond, Surrey."; bottom right "Hewitt Sculp, Litt, Russel, Str, Bloomsbury."

Date: 1804 dated

Size: 10.0 x 8.0"

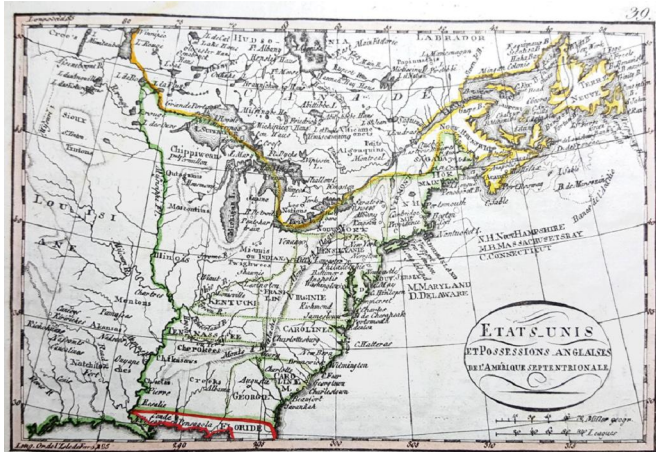
Nomenclature: Franklinia

Location on Map / Delineated: eastern Tennessee / no

From: *A General and Classical Atlas: Accompanied with a Concise Treatise on the Principles of Geography* by Rev. Edward Patteson, printed by G.A. Wall, and sold by Rivington & Faden, 1804; *A General and Classical Atlas, Exhibiting in the Same Map the Principal Features both of Ancient & Modern Geography* by Rev. Edward Patteson, Second Edition, sold by Rivingtons, Longman & Co. (and others), 1825; *A General and Classical Atlas, Adapted to the Study of Ancient and Modern Geography* by Rev. Edward Patteson, sold by Rivington, Faden & others (undated)

References:

Examples: Barry Ruderman #40660; Rumsey #2319 (Image 2319034)



Entry 18.1: Map image courtesy of Kenneth Baker

18. Weimar Geographisches Institut

Title: *Etats-Unis et Possessions Anglaises de l'Amerique Septentrionale*

Imprint: none

Date: 1804 published

Size: 4.0 x 6.5"

Nomenclature: Franklin

Location on Map / Delineated: eastern Kentucky & western Virginia / yes

From: *Atlas Minimus Universalis*, published by Weimar "Bureau d'Industrie" in 1804 and by Weimar "Institut Geographique" in 1805

References: Baynton-Williams #14

Examples: Birmingham Public Library G1019 .A84 1805;
<http://www.mapforum.com/01/usa.htm#us115>

States:

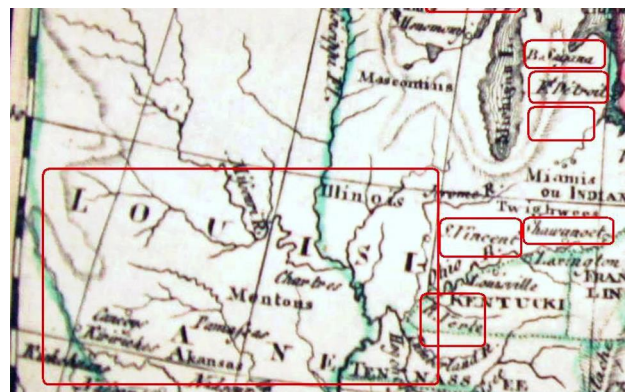
18.1 1804 published - "LOUISIANE" appears entirely west of the Mississippi River.

18.2 1805 published - "LOUISIANE" has been erased and re-engraved further south and east, so that "SI" appears east of the Mississippi River. A number of other small changes to the plate have also been made, including translating "Haus" to "House."

Examples of a few of the differences between State 1 and State 2:

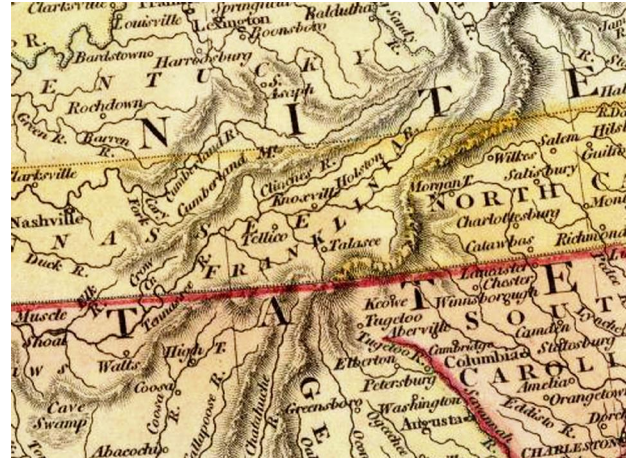


State 18.1



State 18.2

Map images courtesy of Kenneth Baker



Entry 19.1: Map images courtesy of David Rumsey - www.davidrumsey.com

19. Robert Wilkinson

Title: *North America*

Imprint: Below title "Published the 12.th of August 1804. By R. Wilkinson, No. 58, Cornhill, London"; bottom right "E. Bourne sculp."

Date: 1804 dated

Size: 24.0 x 20.4"

Nomenclature: Franklinia

Location on Map / Delineated: eastern Tennessee / no

From:

References: Wheat #357; Stevens & Tree #62(a-c)

Examples: Rumsey #5156 (1804); Rumsey #4357 (1826)

States:

19.1 1804 dated

19.2 1823 dated - Imprint changed to "Published the 12.th of August 1823. By R. Wilkinson, No. 125, Fenchurch Street, London."

19.3 1824 dated - Imprint changed to "Published the 12.th of August 1824..."

19.4 1826 dated - "Republished, by William Darton; 58, Holborn Hill, 3. Jan.y 1826" added below imprint.



Entry 20: Map images courtesy of Old World Auctions - www.oldworldauctions.com

20. John Scoles

Title: *America*

Imprint: Bottom left "Published by Reynolds"; bottom right "Scoles sculp."

Date: 1805 published

Size: 13.0 x 16.2"

Nomenclature: Franklina


Location on Map / Delineated: eastern Tennessee / no

From: *History of the Discovery and Settlement to the Present Time of North and South America* by William Mavor, printed by Samuel Stansbury and Co., New York.

References:

Examples: Old Map Gallery - Catalog 53 #10, 2008; Old World Auctions #154-104

Note: This is a newly engraved copy of Rochefoucauld-Liancourt's map, likely based on Entry #14a. Several notations do not appear in this edition, including "Northern Boundary of North Carolina ... Charter of Charles II" in Kentucky and "Land claimed by the United States" in Mississippi/Alabama.



Entry 21.2: Map images courtesy of Old World Auctions - www.oldworldauctions.com

21. Eberhard August Wilhem von Zimmermann

Title: *Karte von Nord Amerika vom 50sten Grade der Breite bis gegen den Wendekreis des Krebses, nach den neuesten Angaben*

Imprint: none

Date: 1805 published

Size: 10.5 x 6.1"

Nomenclature: Franklin

Location on Map / Delineated: southern Ohio / no

From: *Taschenbuch der Reisen oder Unterhaltende Darstellung der Entdeckungen des 18ten Jahrhunderts... Vierter Jahrgang* by von Zimmermann and published in Leipzig by Gerhard Fleischer d. Jüng. in 1805. Also in Zimmermann's *Die Erde und ihre Bewohner nach den Neuesten Entdeckungen... Vierter Theil* published in Leipzig by Gerhard Fleischer dem Jüngern in 1812

References:

Examples: Old World Auctions #155-762 (first state), #154-788 (second state)


Note: There were four editions of Zimmermann's *Taschenbuch der Reisen* published in 1805, three of which were published by Gerhard Fleischer dem Jüngeren, each with slightly different title pages, and are described in this entry. The fourth edition does not identify a publisher on the title page and is described in the next entry (21a). Although the content on the title pages

was identical, the font was different. Two of the title pages featured a calligraphy font, with minor differences between the two, and both of these editions included the first state of the map (21.1). The third title page had simpler block lettering and included the second state of the map (21.2). Several examples of Zimmermann's 1812 *Die Erde und ihre Bewohner* have been found with the first state of the map (21.2), so it stands to reason that an overrun of the first state was printed and stored and then used for the 1812 book.


States:

- 21.1 1805/1812 published
- 21.2 1805 published - The plate has been reworked with some lines retouched and flourishes added to some of the lettering.

Examples of a few of the differences between State 1 and State 2:

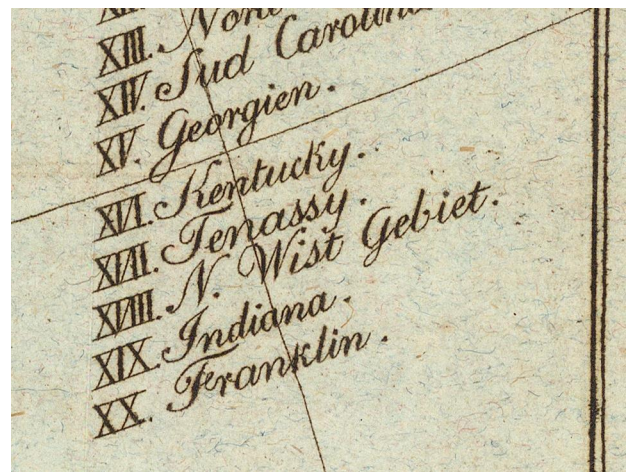


State 21.1



State 21.2

Map images courtesy of Kenneth Baker



Entry 21a: Map images courtesy of Barry Lawrence Ruderman Antique Maps - www.raremaps.com

21a. Eberhard August Wilhelm von Zimmermann

Title: Karte von Nord Amerika vom 30ten Grade der Breite bis gegen den Wendekreis des Krebses nach den neuesten Angaben

Imprint: none

Date: 1805 published

Size: 10.5 x 6.1"

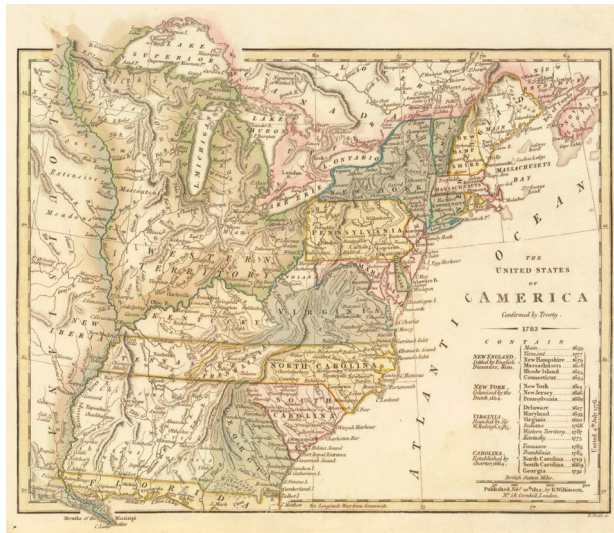
Nomenclature: Franklin

Location on Map / Delineated: southern Ohio / no

From: Taschenbuch der Reisen oder Unterhaltende Darstellung der Entdeckungen des 18ten Jahrhunderts...Vierter Bändchen by von Zimmermann and published in Leipzig by an anonymous publisher.

References:

Examples: Barry Ruderman #62757



Entry 22.2: Map images courtesy of Old World Auctions - www.oldworldauctions.com

22. Robert Wilkinson

Title: *The United States of America Confirmed by Treaty. 1783*

Imprint: Below distance scale "Published Feb.y 10.th 1806, by R. Wilkinson, No. 58, Cornhill, London."; bottom right "B. Smith sc."

Date: 1806 dated

Size: 11.3 x 9.8"

Nomenclature: Franklinia

Location on Map / Delineated: eastern Tennessee / yes

From: *A General Atlas* by Hamilton Adams & Co.

References: Baynton-Williams #15; Phillips (Atlases) #3532a

Examples: Old World Auctions #114-145 (1806); Old World Auctions #151-143 (1812)

States:

22.1 1806 dated

22.2 1812 dated - Date in imprint changed to 1812.

22.3 1812 dated - Several state names have been added in the map, including Indiana, Ohio, Alabama, and Mississippi. Published in *Wilkinson's General Atlas of the World* in 1827.

22.4 1831 circa - Imprint changed to "Published by Hamilton, Adams & Co. London"

22.5 1842 dated - Imprint changed to "Published by Henry G. Bohn, London, 1842"



Entry 23: Map image courtesy of Antiquariat Steffen Völkel

23. Carl Robert Schindelmayer

Title: *Die Vereinigten Staaten und die Besitzungen d Engländer von Nordamerika*

Imprint: Plate number at top right "XVI"

Date: 1807 published

Size: 4.3 x 6.4"

Nomenclature: Franklin

Location on Map / Delineated: eastern Kentucky & western Virginia / yes

From: *Taschen-Atlas in 45 Karten über alle Theile der Erde* by Carl Robert Schindelmayer published by Schraembl

References: Baynton-Williams #13

Examples: <http://www.mapforum.com/01/usa.htm>; Newberry Library #Baskes G1019 .S246 1807

Note: This is a close copy of Weimar Geographisches Institut 's map (see entry #18).



Entry 24.1: Map images courtesy of Michael Jennings Antique Maps and Prints - www.maphouse.co.uk

24. Johann Walch

Title: *Charte von Nordamerica nach den neuesten Entdeckungen und Zuverlässigsten Astronomischen Ortsbestimmungen Entworfen*

Imprint: Below title in cartouche "Augsburg, bey Joh. Walch. 1807."

Date: 1807 dated

Size: 19.5 x 22.5"

Nomenclature: Franklin

Location on Map / Delineated: eastern Kentucky & western Virginia / yes

From:

References:

Examples: Michael Jennings #M2488 (1807); PBA #321-176 (1820)

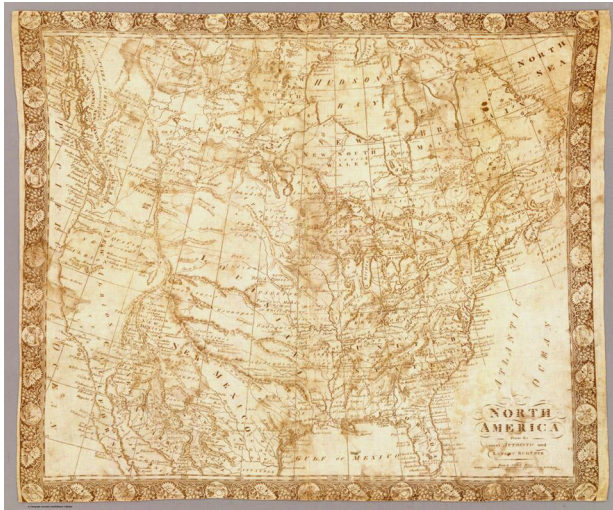
Note: This is a close copy of Christian Gottlieb Theophil Reichard's map (see entry #16).

States:

24.1 1807 dated

24.2 1816 dated - Date in imprint changed to 1816.

24.3 1820 dated - Date in imprint changed to 1820.



Entry 25: Map image courtesy of David Rumsey - www.davidrumsey.com



Entry 25: Map image courtesy of Boston Rare Maps - www.bostonraremaps.com

25. R. Gray

Title: *North America from the Most Authentic and Latest Surveys*

Imprint: Bottom right "R. Gray Sculp. Glasgow 1811"

Date: 1811 dated

Size: 15 x 21"

Nomenclature: Franklin

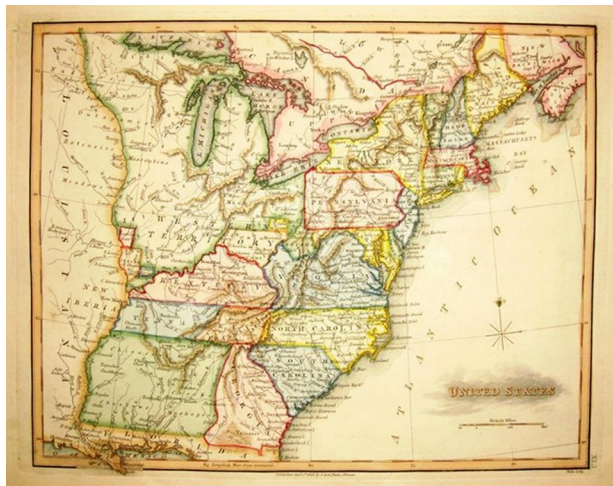
Location on Map / Delineated: eastern Tennessee / no

From: separately issued

References:

Examples: Boston Rare Maps #BRM1822, Rumsey #1204

Note: This map was based on Robert Wilkinson's 1804 map (see entry #19) and printed on linen, likely in a very small issue for commemorative purposes.



Entry 26: Map images courtesy of Kenneth Baker

26. Samuel Neele

Title: *United States*

Imprint: Bottom center "Published Jan.y 1st 1813, by S. & G. Neele, Strand."; bottom right "Neele Sculp." and plate number "XLI"

Date: 1813 published

Size: 11 x 8.5"

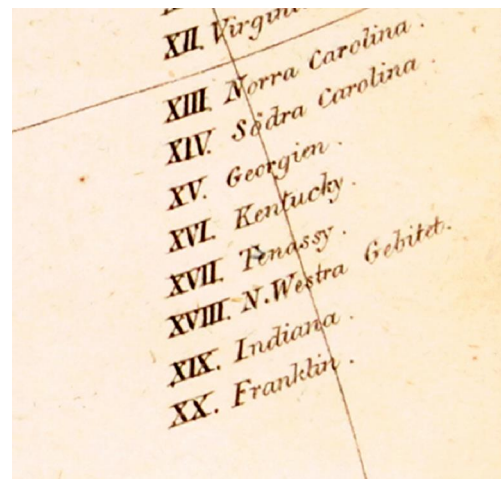
Nomenclature: Franklina

Location on Map / Delineated: eastern Tennessee / yes

From: *General Atlas...* by Samuel & George Neele

References:

Examples: Pacific Book Auctions #273-82



Entry 27: Map images courtesy of Old World Auctions - www.oldworldauctions.com

27. Eberhard August Wilhem von Zimmermann

Title: *Karta öfver Norra America från 50de Gradens Bredd mot Kräftans Wändkrets efter nyaste Uppgifter*

Imprint: Bottom right "Personne, Sc." [L. E. Personne]

Date: 1817 published

Size: 10.4 x 6.3"

Nomenclature: Franklin


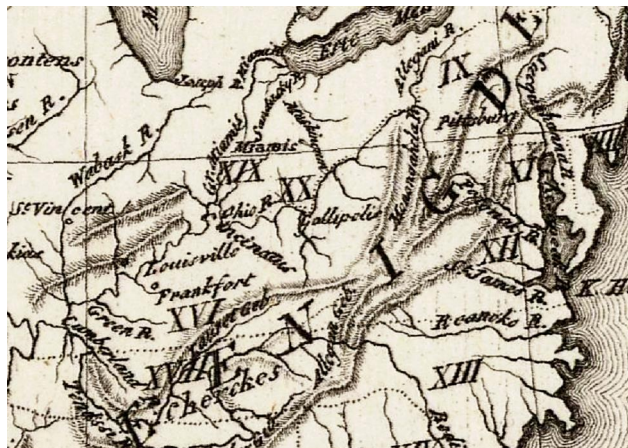
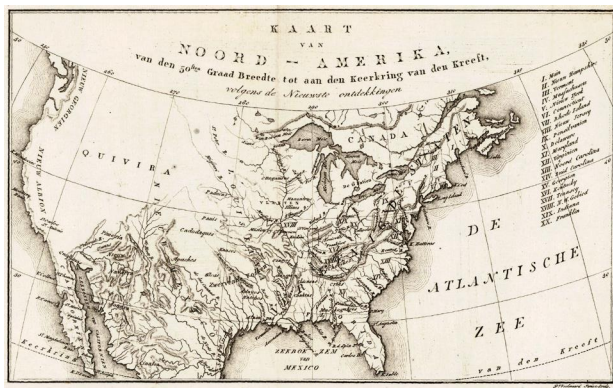
Location on Map / Delineated: southern Ohio / no

From: *Jorden och Dess Invånare, Historisk Tafla af det Adertonde Århundradets Upptäckter om fremmande Folkslag och Länder...Fjerde Delen* by von Zimmermann, published by Zacharias Haeggström in Stockholm

References:

Examples: Old World Auctions #171-138

Note: This is a Swedish edition of Zimmermann's map and travel guide, originally published in German (see entry #21).



Entry 28: Map images courtesy of Old World Auctions - www.oldworldauctions.com

28. Eberhard August Wilhem von Zimmermann

Title: *Kaart van Noord-Amerika, van den 50ften Graad Breedte tot aan den Keerkring van den Kreeft, Volgens de Nieuwste Ontdekkingen*

Imprint: Bottom right "Dl. Veelwaard Janier, Sculp." [Daniel I. Veelwaard]

Date: 1818 published

Size: 10.6 x 6.5"

Nomenclature: Franklin

Location on Map / Delineated: southern Ohio / no

From: *De Aarde en Hare Bewoners, Volgens de Nieuwste Ontdekkingen...Vierde Deel* by von Zimmermann, published by Francois Bohn

References:

Examples: Old World Auctions #164-126

Note: This is a Dutch edition of Zimmermann's map and travel guide, originally published in German (see entry #21).



Entry 29: Map images courtesy of Kenneth Baker

29. John Bradley

Title: *North America*

Imprint: Bottom center "Engraved for J. Bradley's Elements of Geography"

Date: 1818 published

Size: 8.4 x 7.1"

Nomenclature: Franklinia

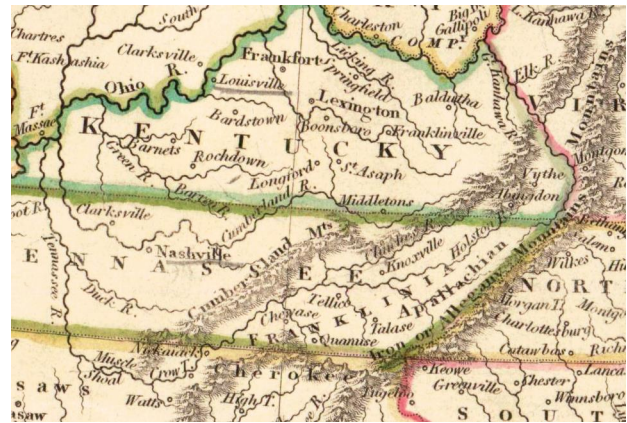
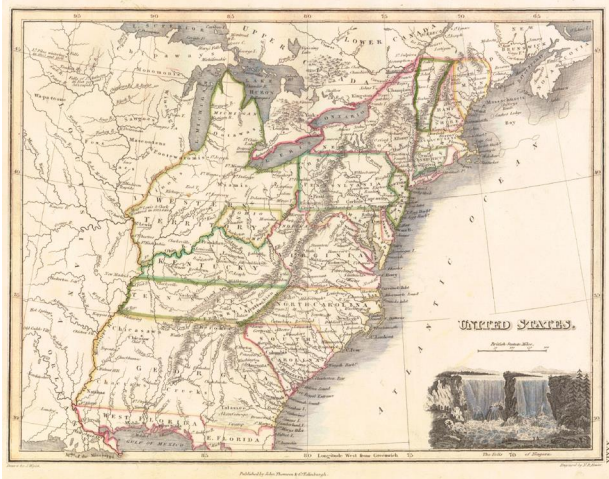
Location on Map / Delineated: eastern Tennessee & western North Carolina / yes

From: John Bradley's *Universal Atlas, for the Use of Schools* published in Liverpool in 1818 and 1819, and also Bradley's *New General Atlas*, published by Lackington and Co. in Liverpool in 1820

References:

Examples: Newberry Library Baskes G1019 .B741 1818; Newberry Library Baskes folio G1019 .B742 1820

Note: The 1818 edition was published in a smaller format and the map has a centerfold, while the 1820 edition does not have any folds on the map. We have not yet located a complete copy of the 1819 edition. This map was likely engraved by J. H. Franks or Fred K. Jackson, both of whom engraved maps for Bradley's atlas.



Entry 30.2: Map images courtesy of Old World Auctions - www.oldworldauctions.com

30. James Wyld

Title: *United States*

Imprint: Bottom left "Drawn by J. Wyld."; bottom center "Published by John Thomson & Co. Edinburgh."; bottom right "Engraved by N.R. Hewitt." and plate number "XXXVIII"

Date: 1819 published

Size: 11.5 x 8.9"

Nomenclature: Franklina

Location on Map / Delineated: eastern Tennessee / no

From: *A General Atlas, Containing Maps Illustrating Some Important Periods in Ancient History; and Distinct Maps of the Several Empires, Kingdoms and States, in the World...* by John Thomson

References: Baynton-Williams #17

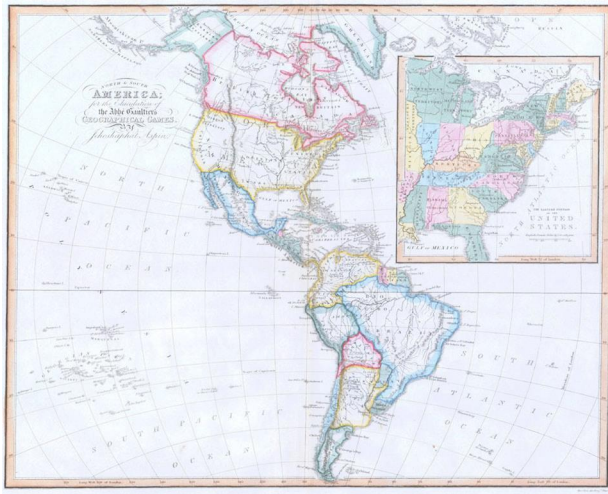
Examples: Arader #72MMS182 (1819 - Plate XXXVIII); Rumsey #2713.060 (1824 - Plate XXXIX); OWA #142-755 (1827 - Plate XXXIX); OWA #131-193 (no plate #)

States:

30.1 1819 published

30.2 1824 circa - Plate number changed to "XXXIX." Published in 1824, 1825 and 1827 editions.

30.3 1829/30 published - Plate number removed, and issued folding. From *The Emigrant's Guide to the United States of America* by S. H. Collins, published by Joseph Noble, in editions from 1829 and 1830.



Entry 31.5: Map images courtesy of Old World Auctions - www.oldworldauctions.com

31. Jehoshaphat Aspin

Title: *North & South America; For the Elucidation of the Abbe Gaultier's Geographical Games* 1822 [within inset] *United States*

Imprint: Bottom center "London. Pub.d as the Act directs by J. Harris & Son St. Pauls Ch. Yd. 1823. March 31st."; bottom right "Hewitt, sc. Bucking.m Place."

Date: 1823 dated

Size: 16.9 x 13.5"

Nomenclature: Franklinia

Location on Map / Delineated: eastern Tennessee / no

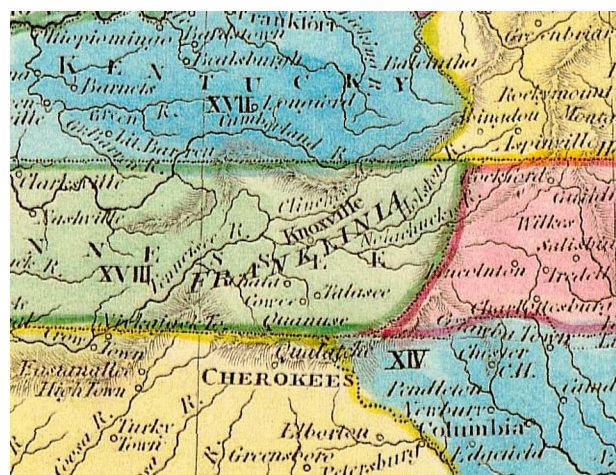
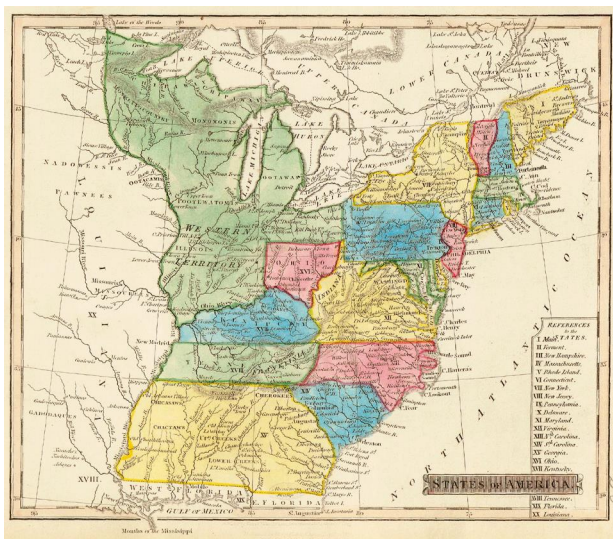
From: *A Complete Course Of Geography...* by Jehoshaphat Aspin

References:

Examples: Old World Auctions #130-92 (1826); Old World Auctions #155-74 (1832 dated); Old World Auctions #148-76 (1839 circa)

States:

- 31.1 1823 dated - Date based on imprint, although title is dated "1822"
- 31.2 1826 dated - Date in both title and imprint changed to "1826"
- 31.3 1832 dated - Date in title changed to "1832" and imprint changed to "London, Published by John Harris, St. Pauls Church Yard, 1832."
- 31.4 1838 dated - Date in both title and imprint changed to "1838"
- 31.5 1839 circa - Date removed from title and publisher's imprint removed. Inset title changed to "The Eastern Portion of the United States."



Entry 32.4: Map images courtesy of OldMaps - www.oldmaps.com

32. Henry Fisher

Title: *States of America*

Imprint: Bottom center "Published by Henry Fisher, Caxton. London 1823."

Date: 1823 published

Size: 9.0 x 7.0"

Nomenclature: Franklinia

Location on Map / Delineated: eastern Tennessee / no

From: *An Account of the United States of America* by Isaac Holmes

References: Baynton-Williams #16

Examples: Barry Lawrence Ruderman #35035 (1838); Old World Auctions #116-138 (1840)

Note: The first edition of this map, dated 1814, does not show "Franklinia" and was published with the engraver's imprint just below the title "Drawn & Engraved by J. Russell" and the publisher's imprint just below the neatline at center "Published by Nuttall, Fisher, & Dixon. Liverpool July, 1814." Both of these imprints were erased in all states showing "Franklinia." Erasures of the imprints from the first edition are faintly visible in later examples. There may also be an example showing "Franklinia" dated 1835, but we have not been able to confirm this.

States:

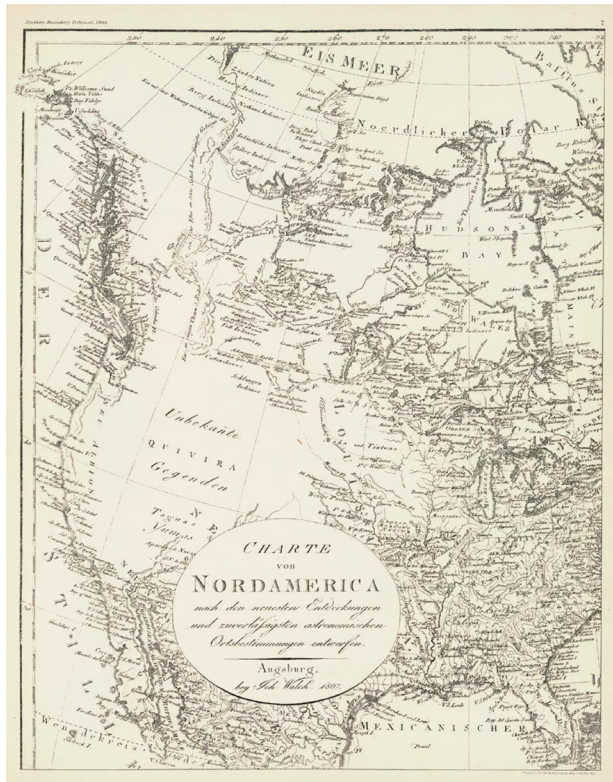
32.1 1823 dated

32.2 1830 dated - Publisher imprint changed to "Fisher, Son, & Co. London 1830."

32.3 1832 dated - Date in publisher imprint changed to "1832."

32.4 1838 dated - Date in publisher imprint changed to "1838."

32.5 1840 dated - Date in publisher imprint changed to "1840."



Entry 33: Map images courtesy of David Rumsey - www.davidrumsey.com

33. Government Printing Office

Title: *Charte von Nordamerica nach den neuesten Entdeckungen und Zuverlässigsten Astronomischen Ortsbestimmungen Entworfen*

Imprint: Below title in cartouche "Augsburg, bey Joh. Walch. 1807."; above map at left "Alaskan Boundary Tribunal, 1903."; below map at right "Photo. Lith. By A. Hoen & Co. Baltimore MD."

Date: 1904 published

Size: 13.4 x 17.3"

Nomenclature: Franklin

Location on Map / Delineated: eastern Kentucky & western Virginia / yes

From: *Alaskan Boundary Tribunal. United States Atlas. Maps And Charts Accompanying The Case And Counter Case Of The United States*, published by Government Printing Office, Washington, 1904.

References:

Examples: Rumsey #0009.050

Note: This is a lithographic facsimile of the northwestern portion of Johann Walch's map, with the title repositioned over the Southwest United States (see entry #24). A notation within the atlas states: "Many of these maps been reduced in scale to bring them within the limits of this atlas."